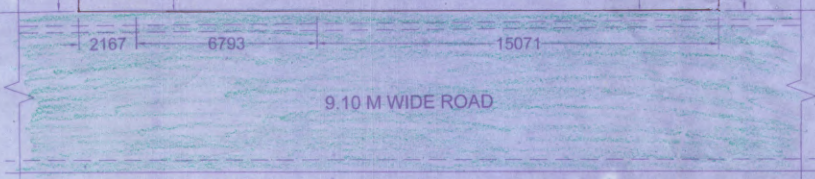


COLUMN LAYOUT PLAN
SCALE - 1:100

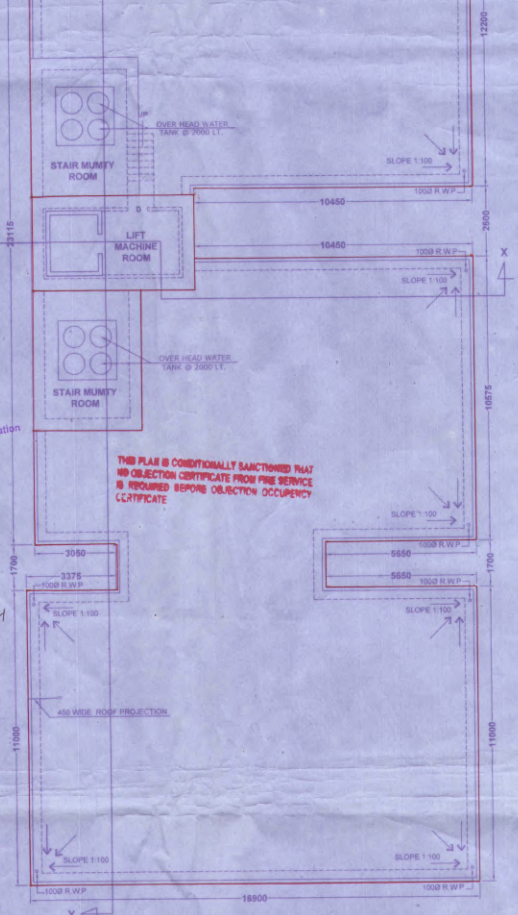


May be Sanctioned
21/12/2020
Asst Engineer
Siliguri Municipal Corporation

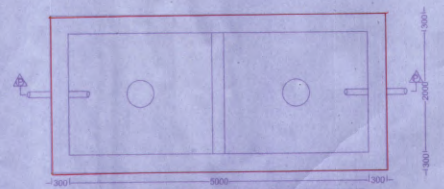
21/12/2020
Asst Engineer
Siliguri Municipal Corporation

Engineer
Siliguri Municipal Corporation
Siliguri

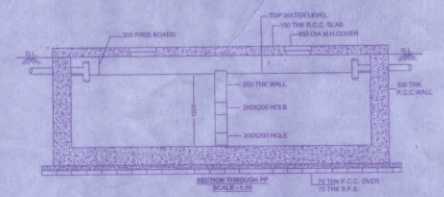
SANCTIONED
17/6/24
Asst Engineer
Siliguri Municipal Corporation



ROOF PLAN
SCALE - 1:100



PLAN OF UNDER GROUND WATER RESERVOIR FOR PORTABLE WATER (CAPACITY 35,000 LT.)
SCALE - 1:50



SECTION THROUGH BY
SCALE - 1:50

OFFICE USE	SCHEDULE OF LAND	PROJECT TITLE
MOUZA PLOT NO. KHATAN NO. J.L. NO. SHEET NO.	- DABDIRAM - R.S- 106 (P) L.R- 11 (P) - R.S- 82 L.F.- 478,479,480,482 - 02 - 8 (R.S) - 33 (L.R) SILIGURI MUNICIPAL CORPORATION	PROPOSED GR (PARKING) + 5 STORED RESI. BUILDING OF ISHAANA DEVELOPERS. REPRESENTED BY ITS PARTNER 1. SRI SUMIT BHANSALI S/O SRI NACRAJ BHANSALI 2. SRI AMAN AGARWAL S/O SRI HARISH KUMAR AGARWAL SEVOKE ROAD BY LANE, BANKIM NAGAR, P.O. & P.S.- SILIGURI, DIST.- JALPAIGURI, PIN- 734001, WARD NO. 41 (S.M.C.)

CERTIFICATE OF BUILDING PLAN

I/We do hereby certify that plans, elevations and sections and other structural details of the proposed building as per No. R.S-106(P), L.R-11(P), Ward No. 41, under the jurisdiction of S.M.C., Municipality, Notified Area Authority, Industrial Township Authority have been prepared in conformity with all relevant provisions under the West Bengal Municipal (Building) Rules, 2007. This also signifies that all relevant 'No objection' Certificates from the respective Authorities (such as: Fire and Emergency Services Department, Airport Authority, Pollution Control Board, Transportation Department etc.) as applicable in this regard, are obtained with the applicant for seeking approval of the plan to construct/reconstruct/addition to / alteration of the building on the said plot.